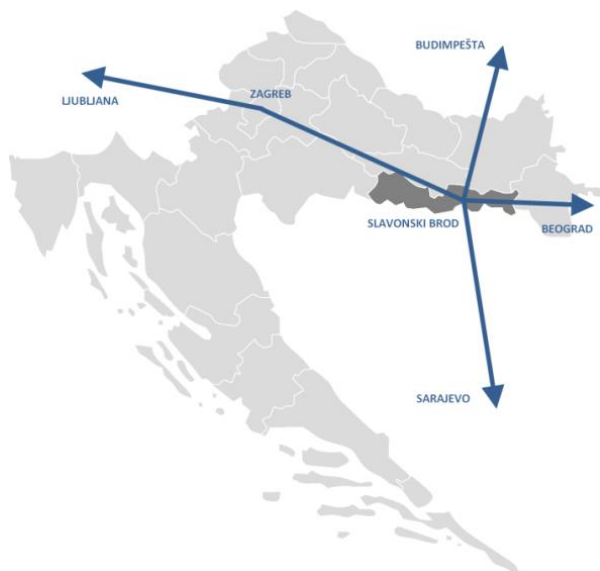
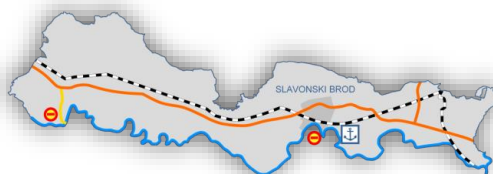


CITY OF SLAVONSKI BROD



DISTANCE OF SLAVONSKI BROD TO OTHER CITIES

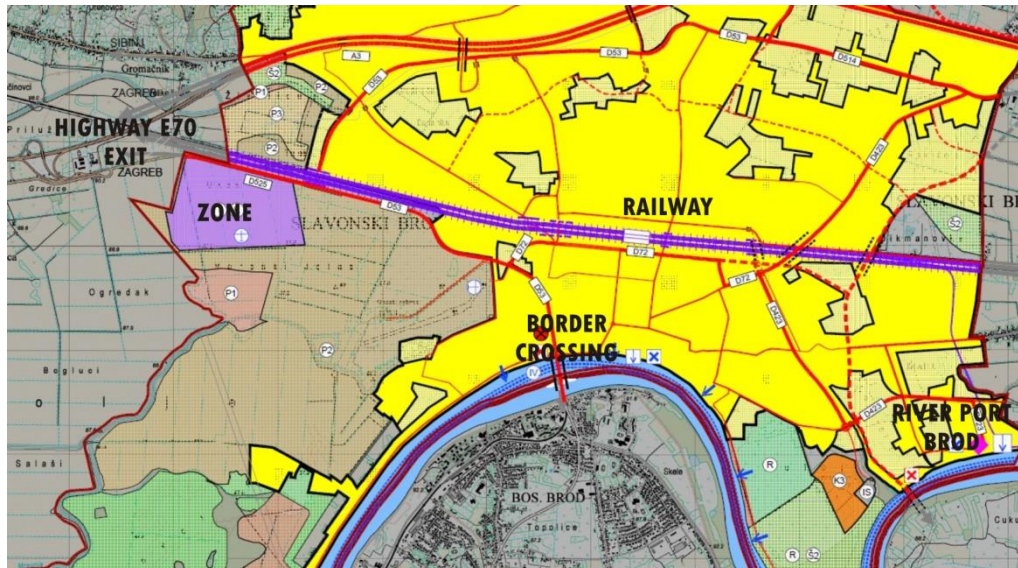
Zagreb	175 km
Belgrade	197 km
Sarajevo	148 km
Budapest	271 km
Ljubljana	291 km
Vienna	361 km



Slavonki Brod is an important intersection of the highway E70 and a railway junction

Basic information about Zone

Traffic connections	Distance in km
Highway	0,5 km (E70)
Railways	5 km (Pan-European X)
Airports	90 km (Osijek Airport) 190 km (Zagreb Airport)
Maritime port	360 km (Port of Rijeka)
River port	10 km (Port of Slavonki Brod)
Size	90 ha
Available for investment	Yes



ATTRACTING FACTORS FOR INVESTORS

- Extremely favourable traffic position of Zone (**close to road and railway node, river port**)
- Excellent traffic connection, the Zone is situated on the main road, possible fast traffic access to the EU market and the South East Countries
- The Zone is situated nearby the European route E70 – most important connection between West and East Europe (**0,5 km main road**)
- Vicinity of border crossing with Bosnia and Herzegovina (**6 km main road**)
- Help with procurement of necessary Permits for investors in the Zone
- Secured logistic support of Administrative and Professional Service of the City

More informations:
info@slavonski-brod.hr
info@ra-sb.hr